

1991
RECEIVED
REGISTRY OF DEEDS
ADAMS, MASS.

JUN 1 2 39 PM 1983

FEE \$20.-

CLERK 4

Planning Board approval under
Subdivision Control not required.

WILLIAMSTOWN PLANNING BOARD

Date: 6/26/83

By: [Signature]

By: [Signature]

By: [Signature]

ZONE: RURAL RESIDENCE

N/F PAUL M. & BARBARA M. HUMORA
BK. 686 PG. 81

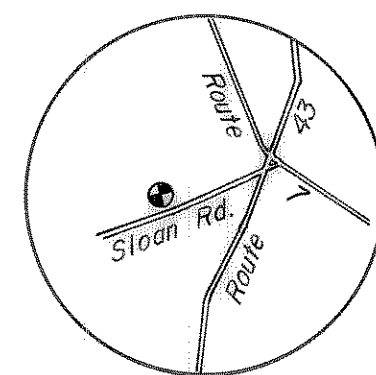
I HEREBY CERTIFY THAT I HAVE CONFORMED WITH THE RULES AND
REGULATIONS OF THE REGISTERS OF DEEDS IN PREPARING THIS PLAN.

George F. Maynard

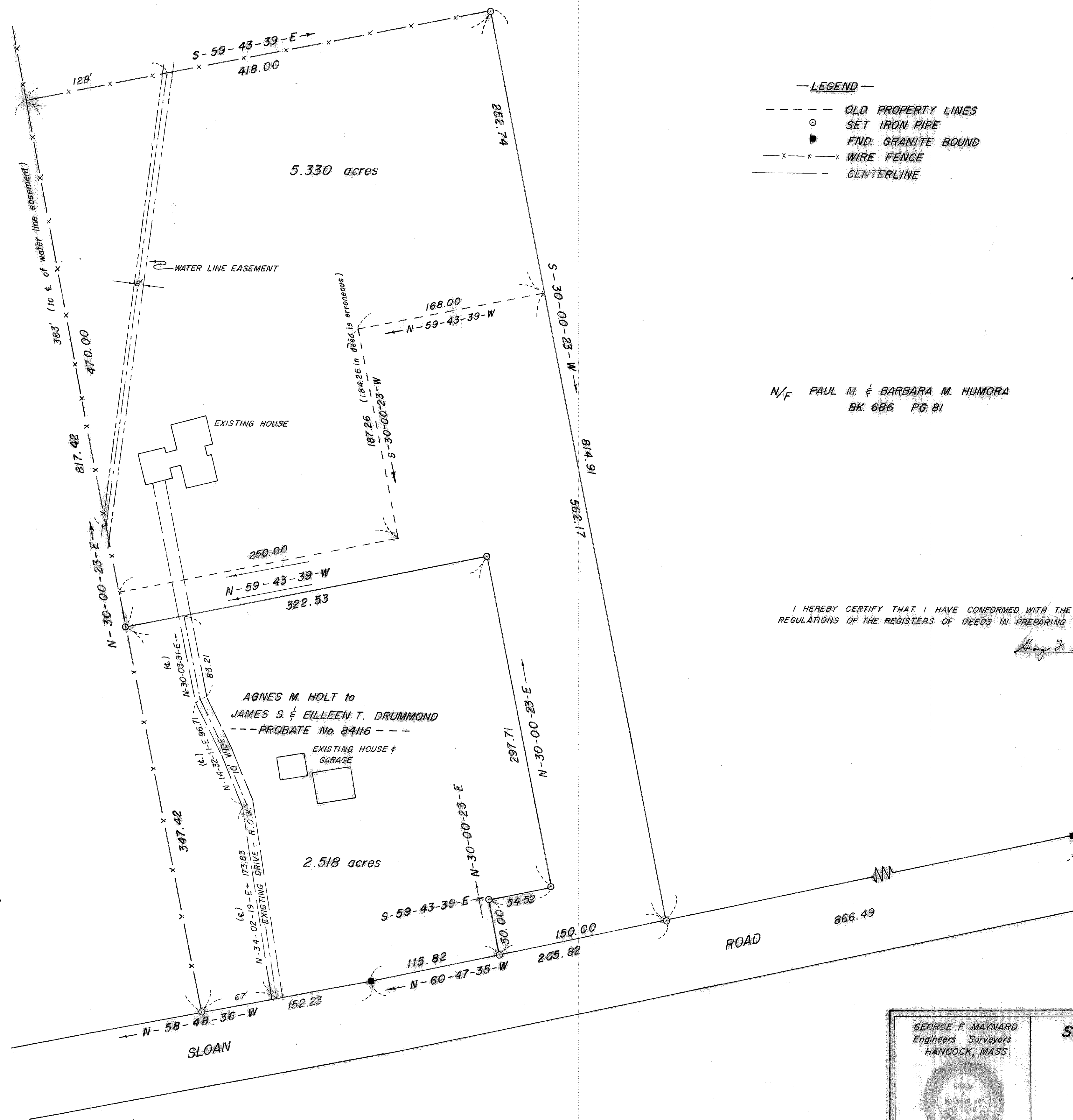
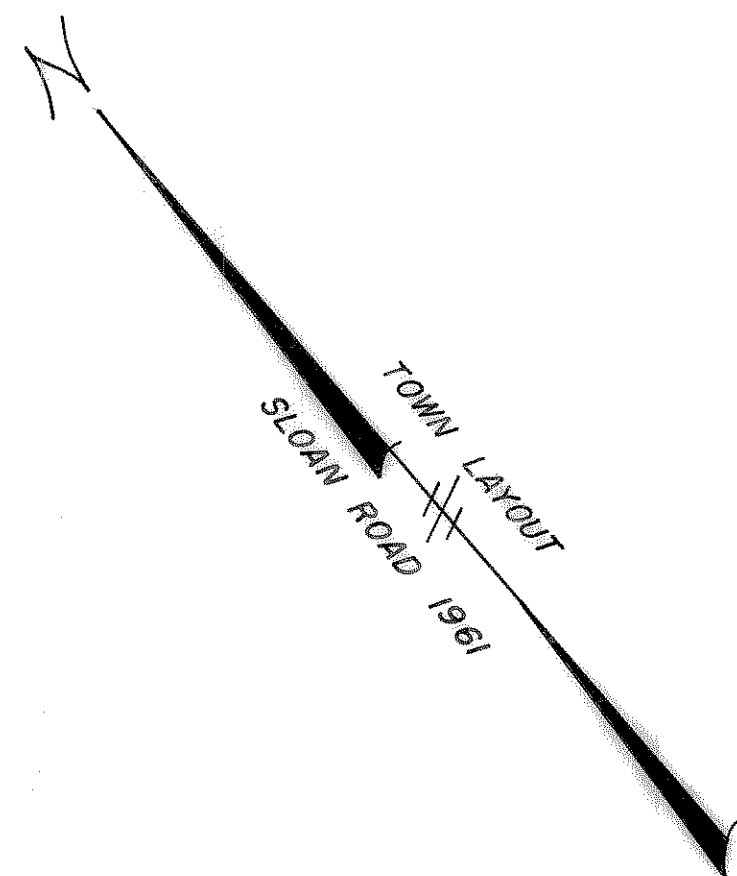
N/F NELSON BUSHNELL
BK. 545 PG. 225

0' 20' 50' 100' 200'
SCALE: 1" = 50'


FRITZ & STEPHANIA HELEN LANGER
BK. 513 PG. 285



LOCUS



GEORGE F. MAYNARD
Engineers Surveyors
HANCOCK, MASS.



SUBDIVISION OF LAND

SLOAN ROAD
WILLIAMSTOWN, MASS.

PREPARED FOR:
JAMES S. &
EILLEN T. DRUMMOND

DATE: 4-26-83

DR. [Signature] TR. DS.

SCALE: 1" = 50'

CK. 4/27/83 83-4-18